

# 3X

## Montgomery Express Monday through Friday



all trips accessible

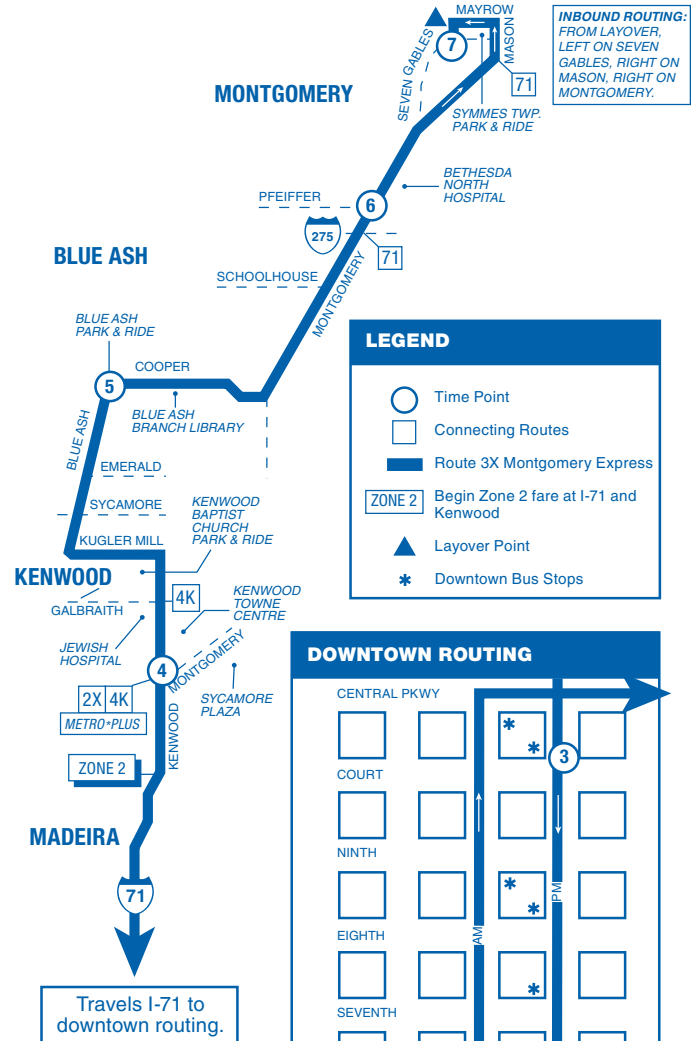
New printed schedules will not be issued if trips are adjusted by five minutes or less. Please visit [www.go-metro.com](http://www.go-metro.com) for the most up-to-date schedule.

### From Montgomery–Blue Ash–Kenwood / To Downtown

	⑦ Seven Gables Station	⑥ On Montgomery at Pfeiffer Rd.	⑤ On Blue Ash Rd. at Cooper Rd.	④ On Montgomery at Kenwood Rd.	① On Third St. at Sycamore St.	② Government Sq. Area H On Main at 6th
	ZONE 2	ZONE 2	ZONE 2	ZONE 2	ZONE 1	ZONE 1
<b>AM</b>	5:57	6:07	6:18	6:29	6:44	6:50
	6:22	6:34	6:46	6:57	7:14	G7:20
	6:42	6:54	7:06	7:17	7:34	G7:40
	6:57	7:08	7:19	7:30	7:49	7:55
	7:17	7:28	7:39	7:50	8:09	G8:15
	7:55	8:06	8:17	8:27	8:45	G8:50

### From Downtown / To Kenwood–Blue Ash–Montgomery

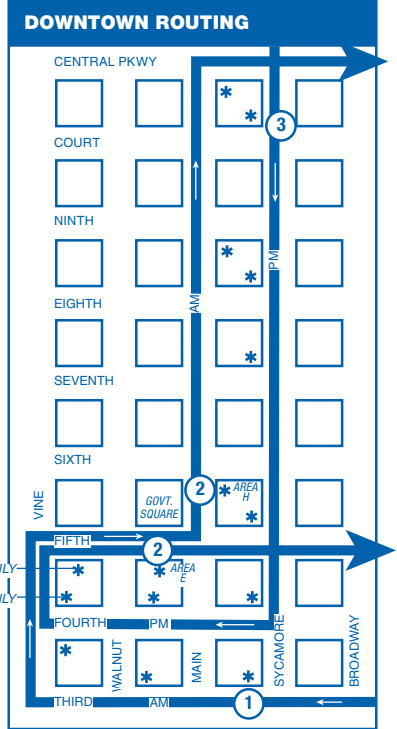
	③ On Sycamore St. at Court St.	② Government Sq. Area E On 5th near Main	④ On Montgomery at Kenwood Rd.	⑤ On Blue Ash Rd. at Cooper Rd.	⑥ On Montgomery at Pfeiffer Rd.	⑦ Seven Gables Station
	ZONE 1	ZONE 1	ZONE 2	ZONE 2	ZONE 2	ZONE 2
<b>PM</b>	3:35	3:45	4:09	4:21	4:31	4:42
	4:05	4:15	4:43	4:55	5:05	G5:17
	4:30	4:40	5:08	5:20	5:30	G5:41
	4:55	5:05	5:33	5:45	5:55	G6:05
	5:05	5:15	5:43	5:55	6:05	6:15
	5:46	5:55	6:16	6:26	6:35	G6:45



**INBOUND ROUTING:**  
FROM LAYOVER, LEFT ON SEVEN GABLES, RIGHT ON MASON, RIGHT ON MONTGOMERY.

**LEGEND**

- Time Point
- Connecting Routes
- Route 3X Montgomery Express
- ZONE 2 Begin Zone 2 fare at I-71 and Kenwood
- ▲ Layover Point
- \* Downtown Bus Stops



Travels I-71 to downtown routing.

All trips are accessible with a wheelchair lift or ramp for people with disabilities.

G - Bus travels to or from Bond Hill garage, 4700 Paddock Rd.

**This is a pay-as-you-go route**  
Fares are paid when exiting the bus; outbound P.M. trips only.

NOTES

# 3 Montgomery Job Connection

## Monday through Friday

all trips accessible

New printed schedules will not be issued if trips are adjusted by five minutes or less. Please visit [www.go-metro.com](http://www.go-metro.com) for the most up-to-date schedule.

### From Downtown / To Pleasant Ridge–Blue Ash–Montgomery

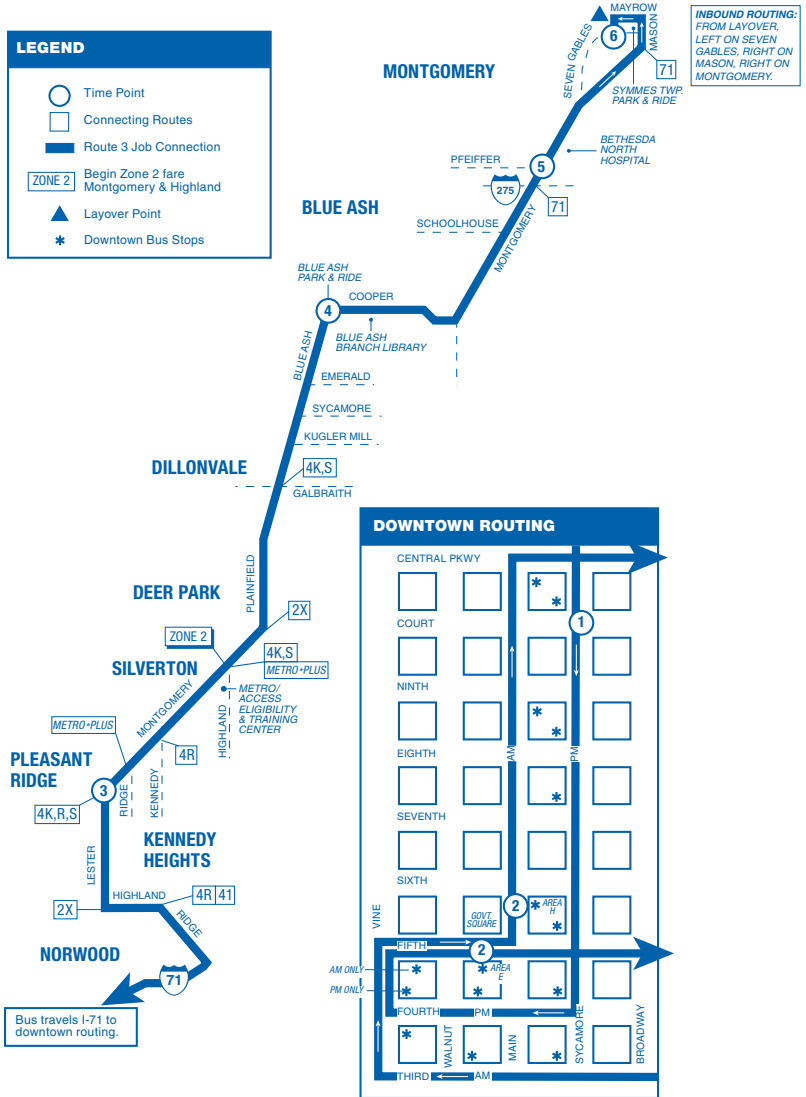
	② Government Sq. Area H On Main at 6th	③ On Lester Rd. at Montgomery	④ On Blue Ash Rd. at Cooper Rd.	⑤ On Montgomery at Pfeiffer Rd.	⑥ Seven Gables Station
	ZONE 1	ZONE 1	ZONE 2	ZONE 2	ZONE 2
<b>AM</b>	—	G5:20	5:33	5:40	5:48
	5:52	6:12	6:26	6:34	6:43
	6:50	7:10	7:25	7:33	7:43
	7:55	8:16	8:31	8:40	G8:50

### From Montgomery–Blue Ash–Pleasant Ridge / To Downtown

	⑥ Seven Gables Station	⑤ On Montgomery at Pfeiffer Rd.	④ On Blue Ash Rd. at Cooper Rd.	③ On Lester Rd. at Montgomery	① On Sycamore St. at Court St.	② Government Sq. Area E On 5th near Main
	ZONE 2	ZONE 2	ZONE 2	ZONE 1	ZONE 1	ZONE 1
<b>PM</b>	3:05	3:16	3:27	3:45	4:05	4:15
	3:54	4:05	4:17	4:35	4:55	5:05
	4:51	5:02	5:14	5:32	5:52	G6:00
	6:18	6:29	6:38	G6:53	—	—

**LEGEND**

- Time Point
- Connecting Routes
- Route 3 Job Connection
- ZONE 2: Begin Zone 2 fare Montgomery & Highland
- ▲ Layover Point
- \* Downtown Bus Stops



**NOTES**

All trips are accessible with a wheelchair lift or ramp for people with disabilities.

G - Bus travels to or from Bond Hill garage, 4700 Paddock Rd.