



All trips accessible

From Madisonville-East End / To Downtown

	7 Kenwood Rd. at Madison Rd. ZONE 2	6 Red Bank Rd. at Brotherton ZONE 2	5 Wooster at Trade ZONE 2	4 Eastern Ave. & Delta Ave. ZONE 1	3 Riverside Dr. at Bains Place ZONE 1	2 Gov. Square Area F Fifth St. at Main St. ZONE 1
AM	5:43	5:50	5:55	6:03	6:10	6:20
	6:35	6:42	6:47	6:57	7:04	7:15
	7:05	7:12	7:17	7:27	7:34	7:45
	8:05	8:13	8:18	8:27	8:34	G8:45
	8:30	8:38	8:43	8:52	8:59	9:10
	9:56	10:04	10:09	10:18	10:25	10:35
	11:26	11:33	11:38	11:47	11:54	12:05
PM	12:51	12:58	1:03	1:12	1:19	1:30
	2:14	2:22	2:27	2:37	2:44	G2:55
	3:28	3:36	3:41	3:51	3:58	4:10
	4:57	5:05	5:11	5:21	5:28	5:40
	5:50	5:57	6:02	6:12	6:19	6:30
	6:26	6:33	6:38	6:47	6:54	7:05
	7:58	8:04	8:09	8:18	8:25	8:35
	9:15	9:21	9:25	9:34	9:41	9:50
	10:30	10:36	10:40	10:49	10:56	G11:05

From Downtown / To East End-Madisonville

	1 6th St. at Sycamore St. ZONE 1	2 Gov. Square Area F Fifth St. at Main St. ZONE 1	3 Riverside Dr. at Bains Place ZONE 1	4 Eastern Ave. & Delta Ave. ZONE 1	5 Wooster at Trade ZONE 2	6 Red Bank Rd. at Brotherton ZONE 2	7 Kenwood Rd. at Madison Rd. ZONE 2
AM	–	6:20	6:27	6:34	6:42	6:47	6:53
	–	7:15	7:23	7:30	7:38	7:44	7:51
	–	7:45	7:53	8:00	8:08	8:14	8:21
	–	9:10	9:17	9:24	9:33	9:38	9:44
	–	10:35	10:42	10:50	10:59	11:04	11:10
PM	–	12:05	12:12	12:20	12:29	12:34	12:40
	–	1:30	1:37	1:45	1:54	1:59	2:05
	2:39	2:45	2:53	3:01	3:10	3:15	3:22
	–	4:10	4:18	4:28	4:38	4:43	4:50
	4:59	5:05	5:13	5:23	5:32	5:37	5:44
	–	5:40	5:48	5:58	6:07	6:12	6:19
	–	6:30	6:37	6:44	6:52	6:57	G7:04
	–	7:05	7:12	7:19	7:27	7:31	7:37
	–	8:35	8:42	8:49	8:57	9:01	9:06
	–	9:50	9:57	10:04	10:12	10:16	10:21










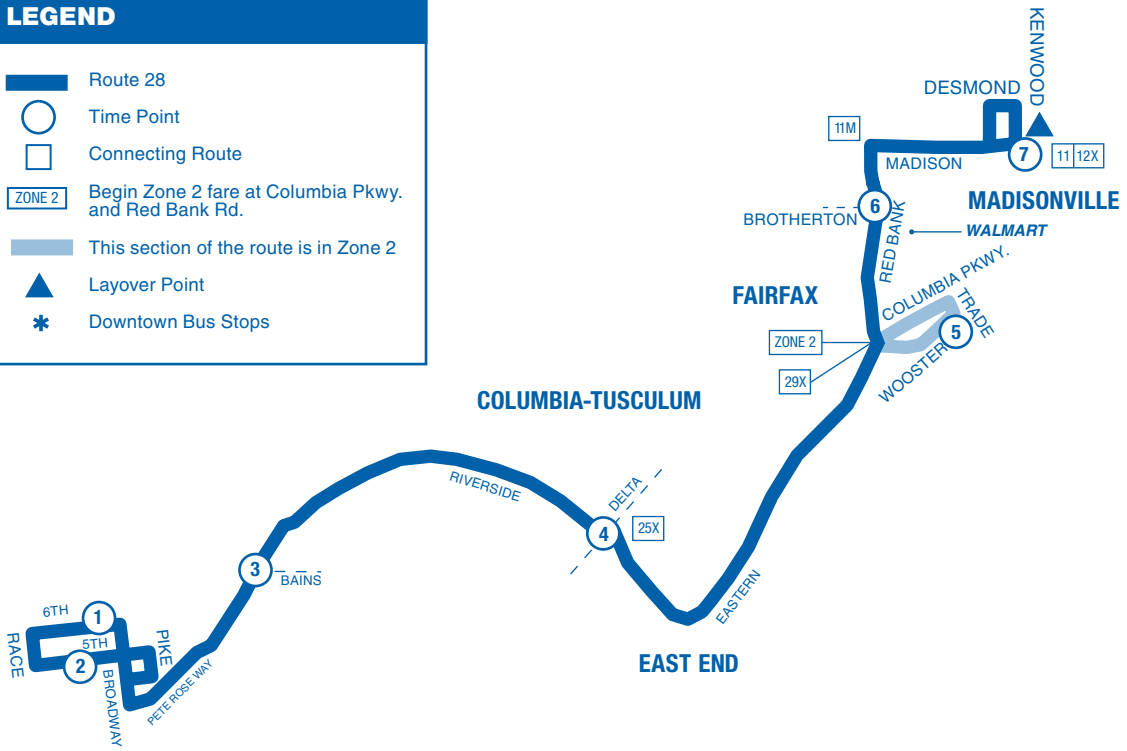
All trips are accessible with a wheelchair lift or ramp for people with disabilities.

G - Coach operates to or from the Queensgate garage at Bank & Dalton.

New printed schedules will not be issued if trips are adjusted by five minutes or less. Please visit www.go-metro.com for the most up-to-date schedule.

LEGEND

-  Route 28
-  Time Point
-  Connecting Route
-  Begin Zone 2 fare at Columbia Pkwy. and Red Bank Rd.
-  This section of the route is in Zone 2
-  Layover Point
-  Downtown Bus Stops



DOWNTOWN ROUTING

