

# 27 Sunday & Holidays



All trips accessible

Metro operates on Sunday/Holiday schedule:  
New Year's Day, Memorial Day, Independence Day, Labor Day, Thanksgiving, Christmas.

## From Cumminville-Northside / To Downtown

	⑦ On Casey Dr. Ashwood Apartments ZONE 1	⑥ Northside Transit Center/Area B ZONE 1	⑤ Beekman St. & Dreman ZONE 1	④ Beekman St. & Hopple St. ZONE 1	③ Bank St. & Dalton St. ZONE 1	② Linn St. & Eighth St. ZONE 1	① Government Square (Area F) Fifth & Main ZONE 1
<b>AM</b>	5:24	5:32	5:36	5:40	5:47	5:53	6:00
	6:54	7:02	7:06	7:10	7:17	7:23	7:30
	8:18	8:26	8:30	8:34	8:41	8:48	8:55
	9:51	10:00	10:05	10:09	10:16	10:23	10:30
	10:36	10:45	10:50	10:54	11:01	11:08	11:15
	11:26	11:35	11:40	11:44	11:51	11:58	12:05
<b>PM</b>	12:16	12:25	12:30	12:34	12:41	12:48	12:55
	1:06	1:15	1:20	1:24	1:31	1:38	1:45
	1:56	2:05	2:10	2:14	2:21	2:28	2:35
	2:44	2:53	2:58	3:02	3:10	3:18	3:25
	3:34	3:43	3:48	3:52	4:00	4:08	4:15
	4:24	4:33	4:38	4:42	4:50	4:58	5:05
	5:14	5:23	5:28	5:32	5:40	5:48	5:55
	5:54	6:03	6:08	6:12	6:20	6:28	6:35
	G6:36	6:45	6:50	6:54	B7:01	-	-
	7:32	7:41	7:45	7:49	7:56	8:03	8:10
	8:52	9:01	9:05	9:09	9:16	9:23	9:30
	10:17	10:25	10:29	10:32	10:38	10:44	10:50
	G11:25	11:33	11:37	11:40	B11:46	-	-

## From Downtown / To Cumminville-Northside

	① Government Square (Area F) Fifth & Main ZONE 1	② Linn St. & Eighth St. ZONE 1	③ Bank St. & Dalton St. ZONE 1	④ Beekman St. & Hopple St. ZONE 1	⑤ Beekman St. & Dreman ZONE 1	⑥ Northside Transit Center/Area G ZONE 1	⑦ On Casey Dr. Ashwood Apartments ZONE 1
<b>AM</b>	-	-	A5:02	5:09	5:12	5:17	5:24
	*6:10	6:18	6:24	6:31	6:34	6:40	6:47
	7:30	7:38	7:44	7:51	7:54	8:00	8:07
	8:55	9:04	9:11	9:18	9:21	9:26	9:34
	-	-	A10:13	10:20	10:23	10:28	10:36
	10:30	10:39	10:46	10:53	10:56	11:01	11:09
<b>PM</b>	11:15	11:24	11:31	11:38	11:41	11:46	11:54
	12:05	12:14	12:21	12:28	12:31	12:36	12:44
	12:55	1:04	1:11	1:18	1:21	1:26	1:34
	1:45	1:54	2:01	2:08	2:11	2:16	2:24
	2:35	2:44	2:51	2:58	3:01	3:06	3:14
	3:25	3:35	3:42	3:49	3:53	3:58	4:06
	4:15	4:25	4:32	4:39	4:43	4:48	4:56
	5:05	5:15	5:22	5:29	5:33	5:38	5:46
	5:55	6:05	6:12	6:19	6:23	6:28	6:36
	6:35	6:45	6:52	6:59	7:03	7:08	7:16
	8:10	8:19	8:26	8:32	8:35	8:40	8:47
	9:30	9:39	9:46	9:52	9:55	10:00	10:07
	10:50	10:58	11:04	11:10	11:13	11:18	11:25

NOTES



All trips are accessible with a wheelchair lift or ramp for people with disabilities.

B - Bank & Dalton timepoint is bus stop on Spring Grove before making right turn onto Bank.

NOTES

A - Bank & Dalton timepoint is bus stop on Bank before making left turn onto Spring Grove.

\* - Short layover, bus will leave at the time shown.

EFFECTIVE OCT. 4, 2020



All trips accessible

New printed schedules will not be issued if trips are adjusted by five minutes or less. Please visit [www.go-metro.com](http://www.go-metro.com) for the most up-to-date schedules.

## From Cumminville-Northside / To Downtown

	⑦ On Casey Dr. Ashwood Apartments ZONE 1	⑥ Northside Transit Center Area B ZONE 1	⑤ Beekman St. & Dreman ZONE 1	④ Beekman St. & Hopple St. ZONE 1	③ Bank St. & Dalton St. ZONE 1	② Linn St. & Eighth St. ZONE 1	① Government Square (Area F) Fifth & Main ZONE 1
<b>AM</b>	-	-	-	-	G4:49	4:54	5:00
	5:02	5:11	5:15	5:19	5:26	5:33	5:40
	5:37	5:46	5:50	5:54	6:01	6:08	6:15
	6:17	6:26	6:30	6:34	6:41	6:48	6:55
	6:56	7:05	7:09	7:14	7:21	7:28	7:35
	7:38	7:47	7:52	7:57	8:05	8:13	8:20
	8:17	8:26	8:31	8:36	8:44	8:53	9:00
	9:02	9:11	9:16	9:21	9:29	9:38	9:45
	9:55	10:05	10:10	10:15	10:22	10:31	10:38
	10:40	10:50	10:55	11:00	11:07	11:16	11:23
	11:20	11:30	11:35	11:40	11:47	11:57	12:05
<b>PM</b>	12:10	12:20	12:25	12:30	12:37	12:47	12:55
	12:55	1:05	1:10	1:15	1:22	1:32	1:40
	1:45	1:55	2:00	2:05	2:12	2:22	2:30
	2:30	2:40	2:45	2:50	2:57	3:07	3:15
	3:20	3:30	3:35	3:40	3:47	3:57	4:05
	4:05	4:15	4:20	4:25	4:32	4:42	4:50
	4:57	5:07	5:11	5:15	5:22	5:32	5:40
	5:39	5:49	5:53	5:57	6:04	6:12	6:20
	6:30	6:39	6:43	6:47	6:54	7:02	7:10
	7:17	7:26	7:30	7:34	7:41	7:49	7:57
	8:06	8:15	8:19	8:23	8:30	8:38	8:46
	8:47	8:56	9:00	9:04	9:11	9:18	9:25
	9:28	9:37	9:41	9:44	9:51	9:58	10:05
	10:08	10:17	10:21	10:24	10:31	10:38	10:45
	10:46	10:54	10:58	11:01	11:07	11:13	11:20
	G11:22	11:30	11:34	11:37	11:43	-	-
<b>AM</b>	12:00	12:08	12:12	12:15	12:21	12:27	12:34
	G1:13	1:21	1:25	1:28	1:34	-	-

## From Downtown / To Cumminville-Northside

	① Government Square (Area F) Fifth & Main ZONE 1	② Linn St. & Eighth St. ZONE 1	③ Bank St. & Dalton St. ZONE 1	④ Beekman St. & Hopple St. ZONE 1	⑤ Beekman St. & Dreman ZONE 1	⑥ Northside Transit Center Area G ZONE 1	⑦ On Casey Dr. Ashwood Apartments ZONE 1
<b>AM</b>	-	-	4:41	4:47	4:50	4:55	5:02
	5:00	5:07	5:12	5:18	5:21	5:26	5:33
	5:40	5:47	5:52	5:58	6:01	6:06	6:13
	6:15	6:23	6:29	6:36	6:39	6:45	6:52
	6:55	7:03	7:09	7:16	7:19	7:25	7:32
	7:35	7:43	7:49	7:56	7:59	8:05	8:13
	8:20	8:28	8:34	8:41	8:44	8:50	8:58
	9:00	9:08	9:15	9:23	9:26	9:32	9:40
	9:45	9:53	10:00	10:08	10:11	10:17	10:25
	10:38	10:46	10:53	11:00	11:03	11:08	11:16
	11:23	11:32	11:39	11:46	11:49	11:54	12:02
<b>PM</b>	12:05	12:14	12:22	12:29	12:32	12:37	12:45
	12:55	1:04	1:12	1:19	1:22	1:27	1:35
	1:40	1:50	1:57	2:04	2:08	2:13	2:21
	2:30	2:40	2:47	2:54	2:58	3:03	3:11
	3:15	3:25	3:32	3:40	3:44	3:50	3:58
	4:05	4:16	4:23	4:30	4:34	4:40	4:48
	4:50	5:01	5:08	5:15	5:19	5:25	5:33
	5:40	5:51	5:58	6:05	6:09	6:14	6:21
	6:20	6:31	6:38	6:44	6:48	6:53	7:00
	7:10	7:21	7:28	7:34	7:38	7:44	7:51
	7:57	8:08	8:15	8:21	8:25	8:31	8:38
	8:46	8:57	9:04	9:10	9:13	9:18	9:25
	9:25	9:35	9:42	9:48	9:51	9:56	10:03
	10:05	10:15	10:21	10:27	10:30	10:35	10:42
	10:45	10:55	11:01	11:07	11:10	11:15	11:22
	11:20	11:30	11:36	11:42	11:45	11:50	11:57
<b>AM</b>	*12:37	12:46	12:52	12:58	1:01	1:06	1:13

NOTES



All trips are accessible with a wheelchair lift or ramp for people with disabilities.

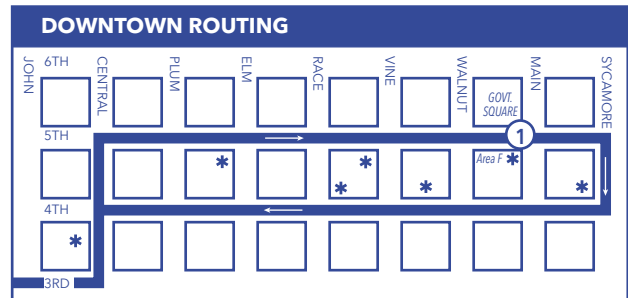
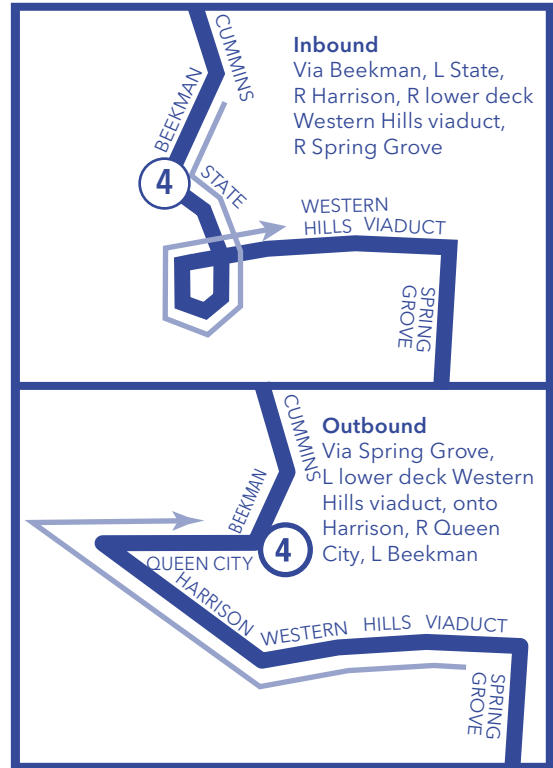
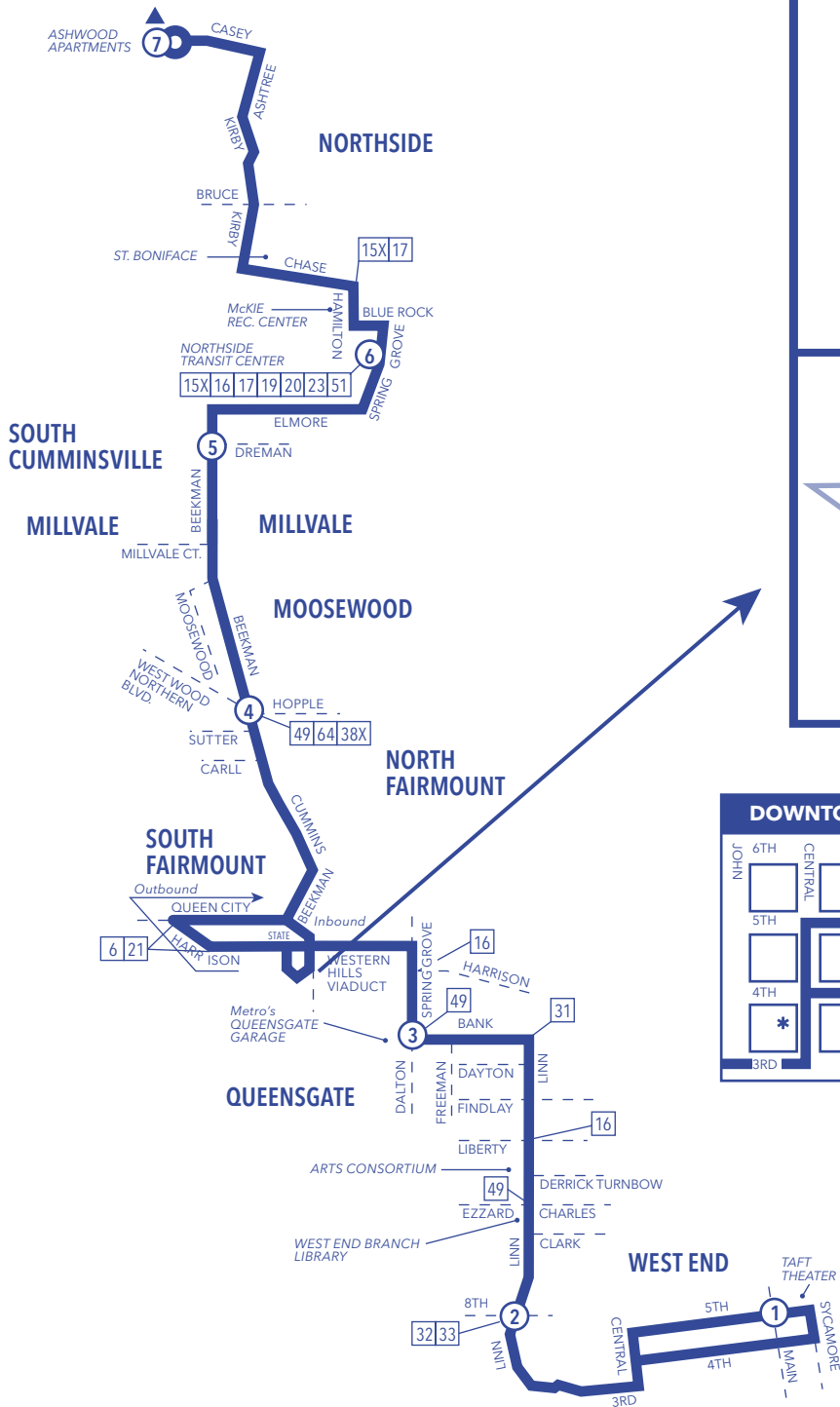
B - Bank & Dalton timepoint is bus stop on Spring Grove before making right turn onto Bank.

NOTES

A - Bank & Dalton timepoint is bus stop on Bank before making left turn onto Spring Grove.

\* - Short layover, bus will leave at the time shown.

# 27 Northside-Casey



**LEGEND**

- Route 27
- Time Point
- Connecting Routes
- Layover
- Downtown Bus Stops

# 27 Monday through Friday



All trips accessible

New printed schedules will not be issued if trips are adjusted by five minutes or less. Please visit [www.go-metro.com](http://www.go-metro.com) for the most up-to-date schedules.

## From Cumminsville–Northside / To Downtown

## From Downtown / To Cumminsville–Northside

	7 On Casey Dr. Ashwood Apartments ZONE 1	6 Northside Transit Center/Area B ZONE 1	5 Beekman St. & Dreman ZONE 1	4 Beekman St. & Hopple St. ZONE 1	3 Bank St. & Dalton St. ZONE 1	2 Linn St. & Eighth St. ZONE 1	1 Government Square (Area F) Fifth & Main ZONE 1		1 Government Square (Area F) Fifth & Main ZONE 1	2 Linn St. & Eighth St. ZONE 1	3 Bank St. & Dalton St. ZONE 1	4 Beekman St. & Hopple St. ZONE 1	5 Beekman St. & Dreman ZONE 1	6 Northside Transit Center/Area G ZONE 1	7 On Casey Dr. Ashwood Apartments ZONE 1
<b>AM</b>	4:36	4:44	4:49	4:53	5:00	5:08	5:15		–	–	4:14	4:21	4:24	4:29	4:36
	5:11	5:19	5:24	5:28	5:35	5:43	5:50		–	–	4:49	4:56	4:59	5:04	5:11
	5:42	5:51	5:56	6:00	6:08	6:17	6:25		*5:20	5:28	5:34	5:41	5:44	5:49	5:56
	6:12	6:21	6:26	6:30	6:38	6:47	6:55		5:50	5:58	6:04	6:11	6:14	6:19	6:26
	6:40	6:49	6:54	6:58	7:06	7:15	7:25		6:25	6:35	6:41	6:48	6:52	6:58	7:05
	7:05	7:14	7:19	7:23	7:31	7:40	7:50		6:55	7:05	7:11	7:18	7:22	7:28	7:35
	7:29	7:39	7:44	7:49	7:57	8:06	8:15		7:25	7:35	7:42	7:49	7:53	8:00	8:08
	7:54	8:04	8:09	8:14	8:22	8:31	8:40		7:50	8:00	8:07	8:14	8:18	8:25	8:33
	8:20	8:30	8:35	8:40	8:48	8:57	9:05		8:15	8:25	8:32	8:39	8:42	8:48	G8:56
	8:40	8:50	8:55	9:00	9:08	9:17	9:25		8:40	8:50	8:57	9:04	9:07	9:13	9:21
	9:24	9:34	9:39	9:44	9:52	10:02	10:10		9:05	9:14	9:21	9:28	9:31	9:37	G9:45
	10:09	10:19	10:24	10:29	10:37	10:47	10:55		9:25	9:34	9:41	9:48	9:51	9:57	10:05
	10:54	11:04	11:09	11:14	11:22	11:32	11:40		10:10	10:20	10:27	10:34	10:37	10:43	10:51
	11:51	12:01	12:06	12:11	12:19	12:29	12:37		10:55	11:05	11:12	11:19	11:22	11:28	11:36
<b>PM</b>	12:31	12:41	12:46	12:51	12:59	1:10	1:19		11:40	11:50	11:57	12:05	12:08	12:14	12:22
	1:30	1:40	1:45	1:49	1:57	2:06	2:15		12:37	12:48	12:57	1:05	1:09	1:16	1:24
	1:50	2:00	2:05	2:09	2:17	2:26	2:35		1:19	1:30	1:38	1:46	1:50	1:57	2:05
	2:20	2:30	2:35	2:39	2:47	2:56	3:05		2:15	2:27	2:36	2:44	2:48	2:55	3:03
	2:40	2:50	2:55	2:59	3:07	3:16	3:25		2:35	2:47	2:56	3:04	3:08	3:15	3:23
	3:10	3:20	3:25	3:29	3:37	3:46	3:55		3:05	3:17	3:26	3:34	3:38	3:45	3:53
	3:30	3:41	3:46	3:50	3:57	4:06	4:15		3:25	3:37	3:46	3:54	3:58	4:05	4:13
	3:56	4:07	4:12	4:16	4:23	4:32	4:41		3:55	4:07	4:16	4:24	4:28	4:35	4:43
	4:22	4:32	4:37	4:41	4:48	4:56	5:05		4:15	4:28	4:37	4:45	4:49	4:55	5:03
	4:47	4:57	5:02	5:06	5:13	5:21	5:30		4:41	4:54	5:03	5:11	5:15	5:21	5:29
	5:07	5:17	5:22	5:26	5:33	5:41	5:50		5:05	5:18	5:27	5:34	5:38	5:44	5:52
	5:35	5:45	5:49	5:52	5:59	6:07	6:15		5:30	5:43	5:52	5:59	6:03	6:09	6:17
	6:07	6:17	6:21	6:24	6:31	6:39	6:47		5:50	6:03	6:12	6:19	6:23	6:29	6:37
	6:33	6:42	6:46	6:49	6:56	7:03	7:10		6:15	6:27	6:35	6:41	6:45	6:51	G6:59
	6:58	7:07	7:11	7:14	7:21	7:28	7:35		6:47	6:59	7:07	7:13	7:17	7:23	7:31
	7:34	7:43	7:47	7:50	7:56	8:03	8:10		7:10	7:20	7:27	7:33	7:37	7:43	7:51
	8:09	8:18	8:22	8:25	8:31	8:38	8:45		7:35	7:45	7:52	7:58	8:02	8:08	G8:16
	8:54	9:03	9:07	9:10	9:16	9:23	9:30		8:10	8:19	8:26	8:32	8:36	8:42	8:49
	9:40	9:49	9:53	9:56	10:02	10:08	10:15		8:45	8:54	9:01	9:07	9:11	9:17	9:24
	10:15	10:24	10:28	10:31	10:37	10:43	10:50		9:30	9:39	9:46	9:52	9:56	10:02	10:09
	11:16	11:24	11:28	11:31	11:37	11:43	11:50		*10:20	10:29	10:36	10:42	10:46	10:52	10:59
	G11:34	11:42	11:46	11:49	11:55	–	–		*10:55	11:04	11:11	11:17	11:21	11:27	11:34
<b>AM</b>	G12:42	12:50	12:54	12:57	1:03	–	–		*12:05	12:13	12:20	12:26	12:30	12:35	12:42

NOTES

- B - Bank & Dalton timepoint is bus stop on Spring Grove before making right turn onto Bank.
- G - Bus travels to or from Queensgate garage at Bank & Dalton Sts.
- \* - Short layover, bus will leave at the time shown.

NOTES



All trips are accessible with a wheelchair lift or ramp for people with disabilities.

A - Bank & Dalton timepoint is bus stop on Bank before making left turn onto Spring Grove. **EFFECTIVE OCT. 4, 2020**