



From Madisonville-East End / To Downtown

From Downtown / To East End-Madisonville

	6 Kenwood Rd. at Madison Rd.	5 Red Bank Rd. at Brotherton	4 Wooster at Trade	3 Eastern Ave. & Delta Ave.	2 Riverside Dr. at Bains Place	1 Gov. Square Area F Fifth St. at Main St.
	ZONE 2	ZONE 2	ZONE 2	ZONE 1	ZONE 1	ZONE 1
AM	5:45	5:52	5:56	6:04	6:11	6:20
	6:37	6:44	6:49	6:58	7:05	7:15
	7:07	7:14	7:19	7:28	7:35	7:45
	8:06	8:13	8:18	8:27	8:34	G8:45
	8:32	8:39	8:44	8:53	9:00	9:10
	9:57	10:04	10:09	10:18	10:25	10:35
	11:27	11:34	11:39	11:48	11:55	12:05
PM	12:52	12:59	1:04	1:13	1:20	1:30
	2:17	2:24	2:29	2:38	2:45	G2:55
	3:30	3:37	3:43	3:52	3:59	4:10
	5:02	5:08	5:14	5:22	5:29	5:40
	5:54	6:00	6:05	6:13	6:20	6:30
	6:30	6:36	6:41	6:49	6:56	7:05
	8:00	8:06	8:11	8:19	8:26	8:35
	9:18	9:24	9:28	9:35	9:42	9:50
	10:33	10:39	10:43	10:50	10:57	G11:05

	1 Gov. Square Area F Fifth St. at Main St.	2 Riverside Dr. at Bains Place	3 Eastern Ave. & Delta Ave.	4 Wooster at Trade	5 Red Bank Rd. at Brotherton	6 Kenwood Rd. at Madison Rd.
	ZONE 1	ZONE 1	ZONE 1	ZONE 2	ZONE 2	ZONE 2
AM	6:20	6:27	6:34	6:42	6:47	6:53
	7:15	7:22	7:30	7:39	7:45	7:52
	7:45	7:52	8:00	8:09	8:15	8:22
	9:10	9:18	9:26	9:35	9:41	9:48
	10:35	10:42	10:50	10:59	11:04	11:11
PM	12:05	12:12	12:20	12:29	12:34	12:41
	1:30	1:37	1:45	1:54	1:59	2:06
	2:45	2:53	3:01	3:10	3:15	3:22
	4:10	4:18	4:28	4:37	4:43	4:50
	5:05	5:13	5:23	5:32	5:38	5:45
	5:40	5:48	5:58	6:07	6:13	6:20
	6:30	6:37	6:46	6:54	7:00	G7:07
	7:05	7:12	7:21	7:29	7:34	7:40
	8:35	8:42	8:50	8:58	9:03	9:09
	9:50	9:57	10:05	10:13	10:18	10:24










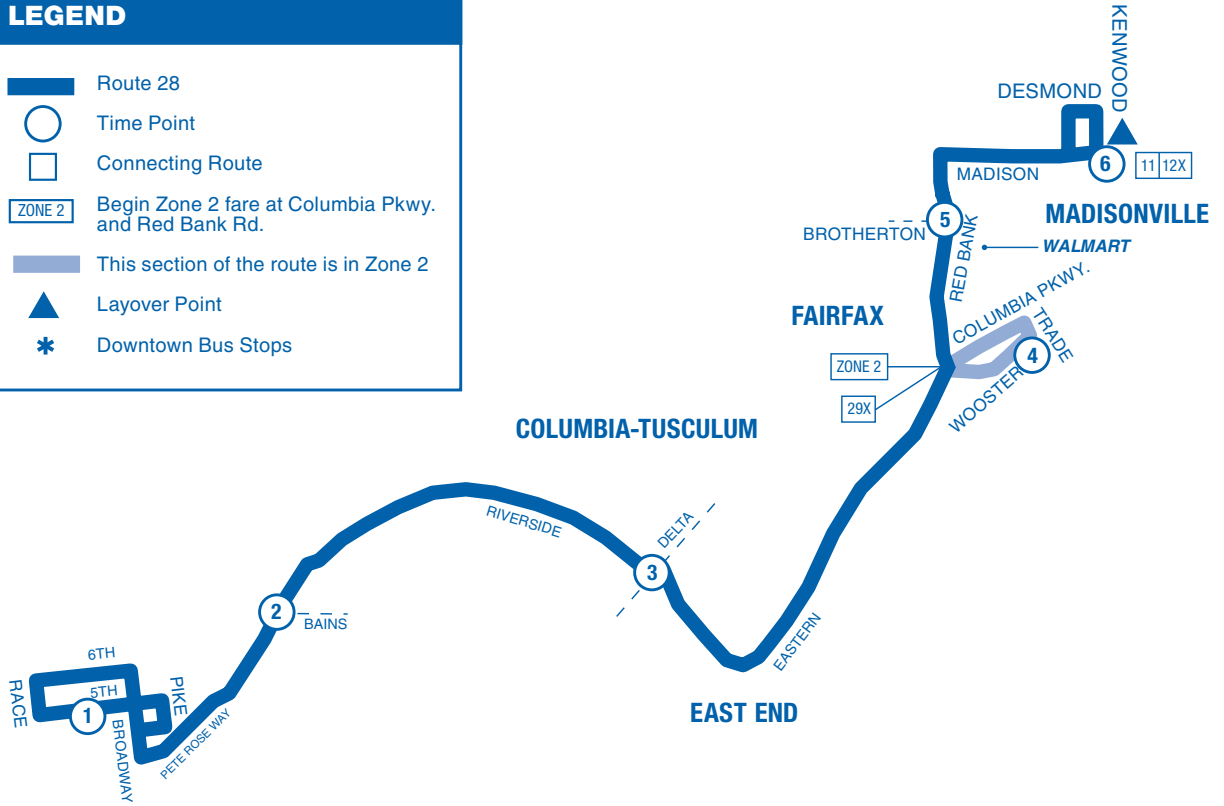
All trips are accessible with a wheelchair lift or ramp for people with disabilities.

G - Coach operates to or from the Queensgate garage at Bank & Dalton.

New printed schedules will not be issued if trips are adjusted by five minutes or less.
Please visit www.go-metro.com for the most up-to-date schedule.

LEGEND

-  Route 28
-  Time Point
-  Connecting Route
-  Begin Zone 2 fare at Columbia Pkwy. and Red Bank Rd.
-  This section of the route is in Zone 2
-  Layover Point
-  Downtown Bus Stops



DOWNTOWN ROUTING

